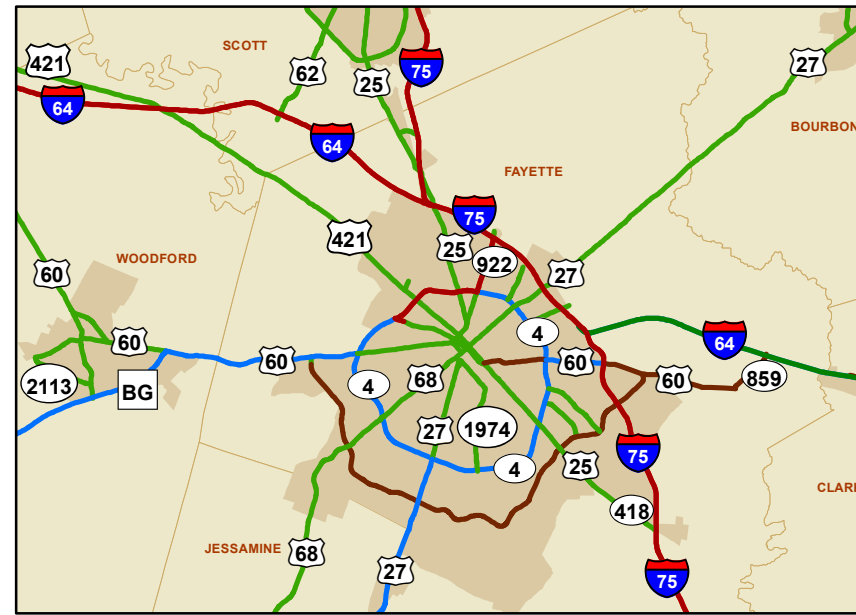
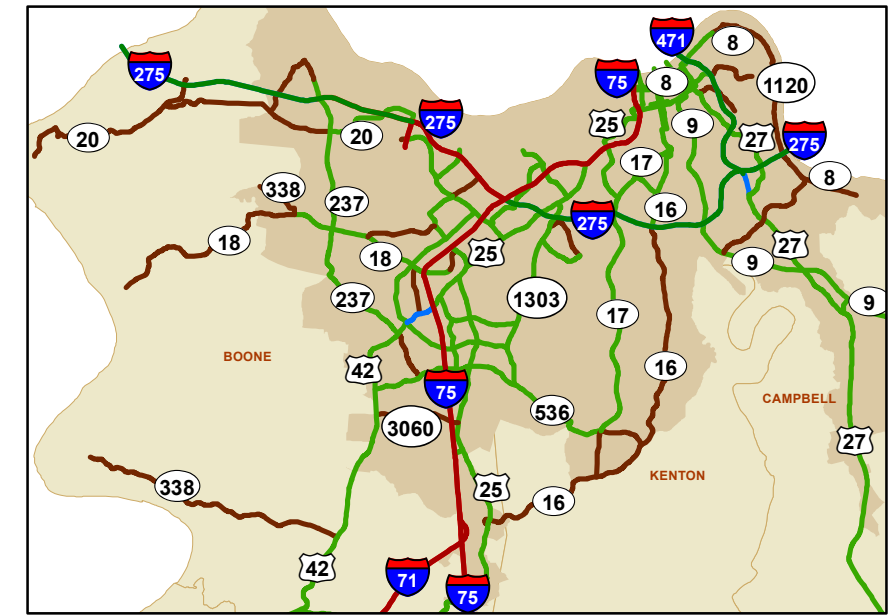


# Kentucky Freight Network - 6,776 miles

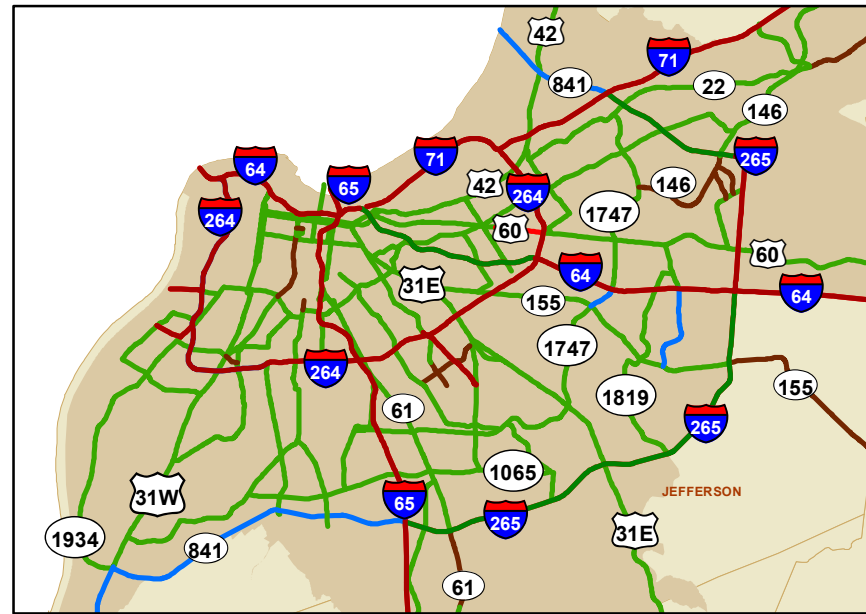

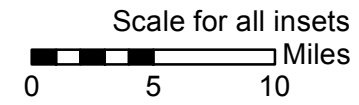
- Tier 1 - 638 mi - PFN, AADTT > 7K, Connectivity
- Tier 2 - 885 mi - Int, Pkwy, AADTT 4K - 7K, Connectivity
- Tier 3 - 3,600 mi - Intermodal, Arterials/Collectors, AADTT 500 - 4K, Connectivity
- Tier 4 - 1,653 mi - Local Access, AADTT under 500, Connectivity
- FHWA Urbanized Areas



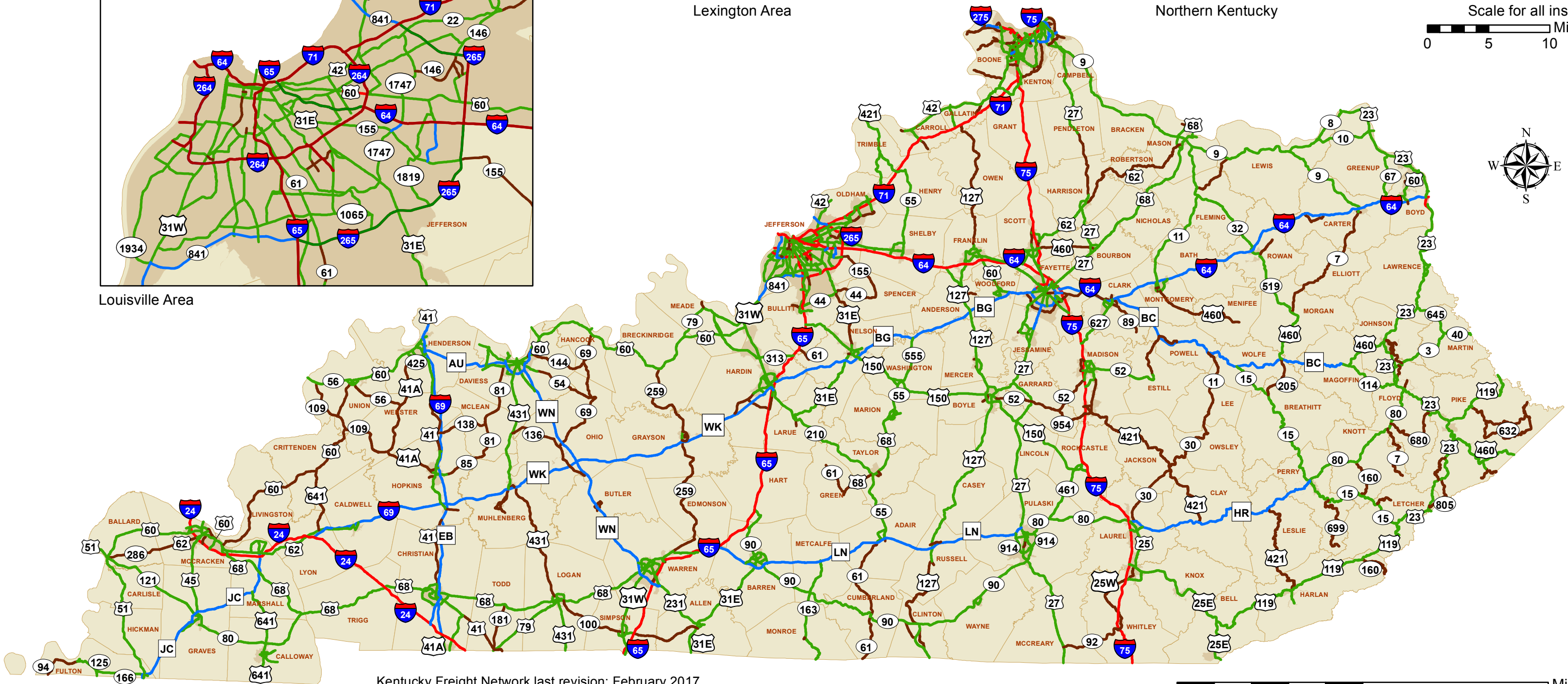
Lexington Area



Northern Kentucky



Louisville Area



Kentucky Freight Network last revision: February 2017  
 Urbanized Areas last approved by FHWA: September 2014

